

Call for Architectural Sketches for Assyrian Genocide Monument in Yerevan, Armenia

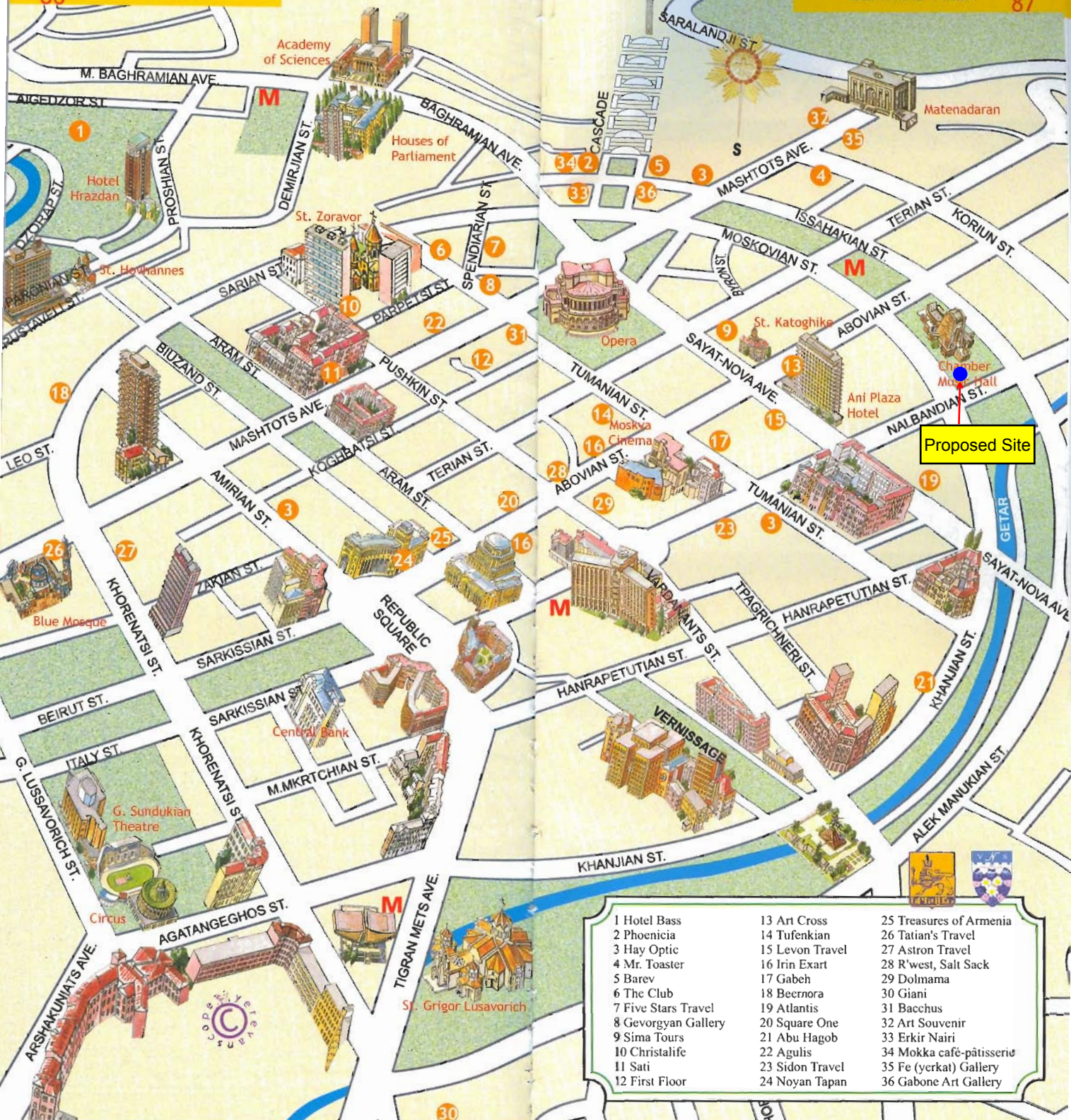
The Assyrians of Armenia have been provided with an opportunity to erect a monument in Yerevan (the capital city of Armenia) commemorating the victims of the 1915 Assyrian Genocide. The proposed site is the lower corner of the Chamber Music Hall Park (intersection of Nalbandian and Moskovian) as shown in this document.

Assyrian architects, artists, and other talented individuals are requested to submit ideas and concepts in the form of architectural sketches for the subject monument. The space allocated for this monument is 3 meters in width, 4 meters in length, and 3 meters in height.

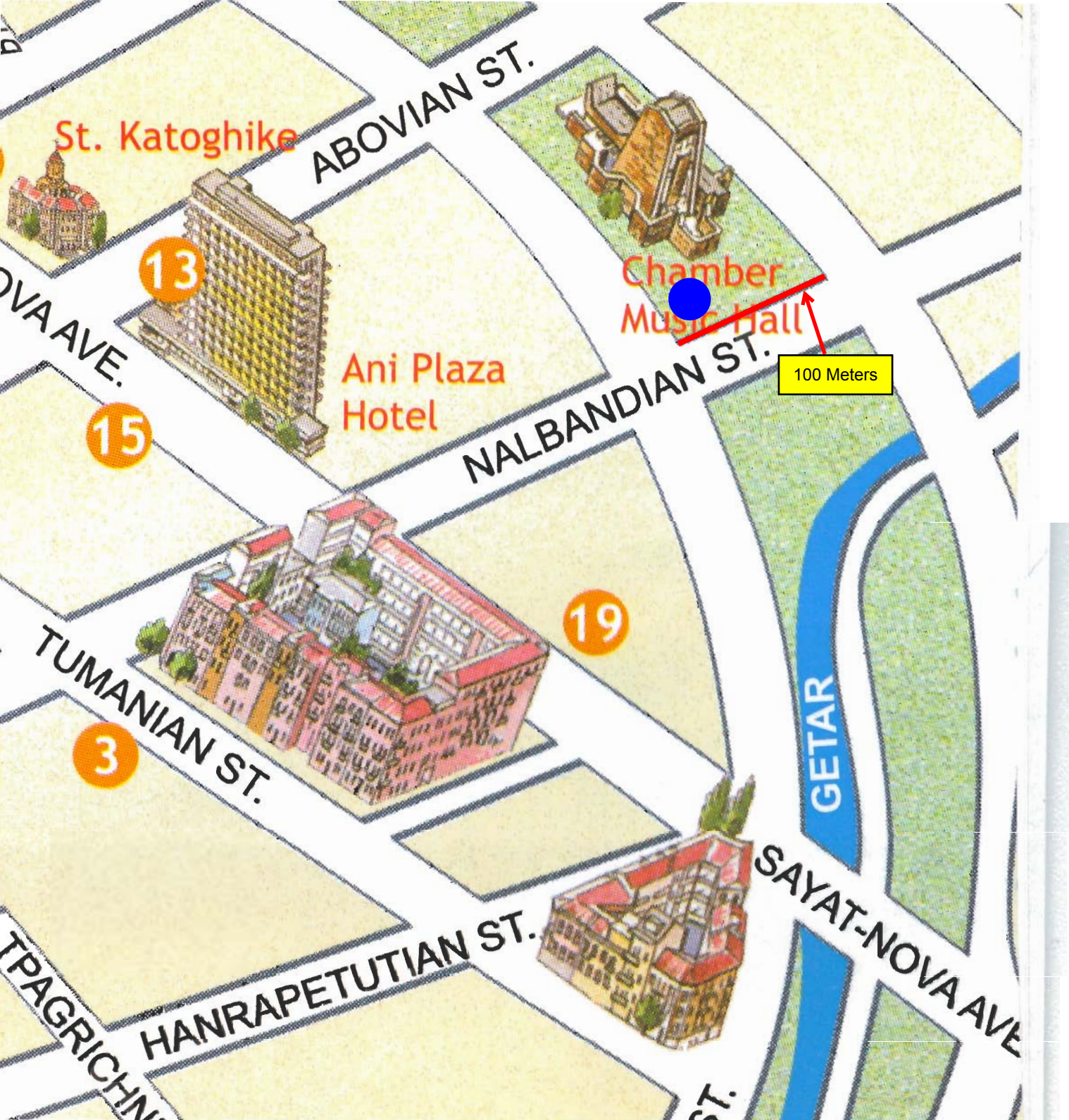
All efforts have been made to create this 17-page self explanatory document to clearly define the environment where the monument will erected. If any further clarification is required, please contact us.

Sincerely,

The Assyrian Organization of Armenia
assyrianorg_armenia@yahoo.com



- | | | |
|---------------------|-----------------|--------------------------|
| 1 Hotel Bass | 13 Art Cross | 25 Treasures of Armenia |
| 2 Phoenicia | 14 Tufenkian | 26 Tatian's Travel |
| 3 Hay Optic | 15 Levon Travel | 27 Astron Travel |
| 4 Mr. Toaster | 16 Irin Exart | 28 R'west, Salt Sack |
| 5 Barev | 17 Gabeh | 29 Dolmama |
| 6 The Club | 18 Beernora | 30 Giani |
| 7 Five Stars Travel | 19 Atlantis | 31 Bacchus |
| 8 Gevorgyan Gallery | 20 Square One | 32 Art Souvenir |
| 9 Sima Tours | 21 Abu Hagob | 33 Erkir Nairi |
| 10 Christalife | 22 Agulis | 34 Mokka café-pâtisserie |
| 11 Sati | 23 Sidon Travel | 35 Fe (yerkat) Gallery |
| 12 First Floor | 24 Noyan Tapan | 36 Gabone Art Gallery |



St. Katoghike

ABOVIAN ST.

Chamber Music Hall

Ani Plaza Hotel

100 Meters

NOVA AVE.

NALBANDIAN ST.

GETAR

SAYAT-NOVA AVE

TUMANIAN ST.

HANRAPETUTIAN ST.

TPAGRICHN

ST.


13

15

19

3

ST.



Chamber
Music Hall

za

DANDIAN ST.

“M” references the approximate location for monument shown by **bag** (on the ground) in photos 1 through 8, and shown by **jacket** (hanging on a stick) in photos 9 through 12.

“Numbers” reference the approximate location of camera for corresponding **12** photos (labeled 1 through 12). All photos have been shot **toward** monument.

Allocated Space:

3.00m (wide) x 4.00m (long) x 3.00m (high)

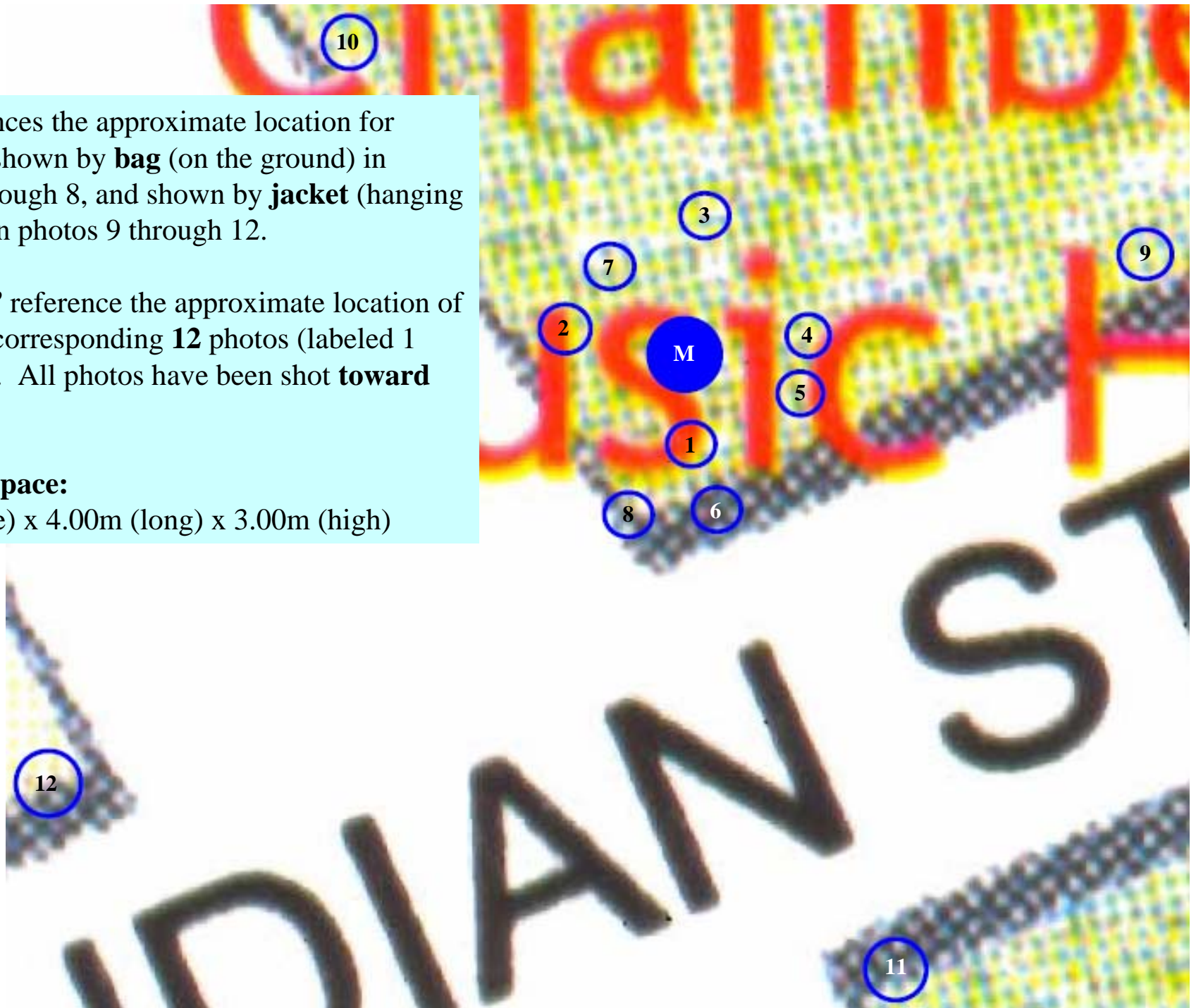



Photo #1

2007/02/20



Photo #2



2007/02/20

Photo #3

2007/02/20



Photo #4



2007/02/20

Photo #5

2007/02/20



Photo #6



2007/02/20

Photo #7

2007/02/20




Photo #8



2007/02/20

Photo #9



2007/02/26

Photo #10



2007/02/26

Photo #11



2007/02/26

Photo #12



2007/02/26